

CPS 10434/1 - Map

115°36'14"E

115°36'18"E

115°36'22"E

31°31'8"S

31°31'8"S

31°31'12"S

31°31'12"S

31°31'16"S

31°31'16"S

31°31'19"S

31°31'19"S






115°36'14"E

115°36'18"E

115°36'22"E

Legend

-  CPS areas applied to clear
-  Land Tenure
-  Local Government Authorities



0 30 60 m



1:1,200

Projection: GDA2020



GOVERNMENT OF
WESTERN AUSTRALIA